

APR 05 1989

NATIONAL REGISTER OF HISTORIC PLACES
REGISTRATION FORM

NATIONAL
REGISTER

1. Name of Property

historic name RURAL ROUTE 66: PINE SPRINGS

other names/site number Old Route 66 / Forest Road 108 / AR-03-07-01-1167

2. Location

street & number Forest Road 108 / /not for publication

city, town Williams /xx/vicinity

state Arizona code AZ county Coconino code 005 zip code N/A

3. Classification

Ownership of Property

☐ private
☐ public-local
☐ public-State
☒ public-Federal

Category of Property

☐ building(s)
☐ district
☐ site
☒ structure
☐ object

Number of Resources within Property

Contributing	Noncontributing
	buildings
	sites
<u>1</u>	structures
	objects
<u>1</u>	Total

Name of related multiple property listing:

Historic US Route 66 in Arizona

Number of contributing resources
previously listed in the National
Register

4. State/Federal Agency Certification

As the designated authority under the National Historic Preservation Act of 1966, as amended, I hereby certify that this ☒ nomination ☐ request for determination of eligibility meets the documentation standards for registering properties in the National Register of Historic Places and meets the procedural and professional requirements set forth in 36 CFR Part 60. In my opinion, the property ☒ meets ☐ does not meet the National Register criteria. ☐ See continuation sheet.

Glenn D. DeBlasio
Signature of certifying official

3-16-89
Date

USDA - Forest Service

In my opinion, the property ☒ meets ☐ does not meet the National Register criteria. ☐ See continuation sheet.

Shereen Zerner
Signature of certifying official

February 22, 1989
Date

Arizona State Historic Preservation Officer
State Historic Preservation Office

5. National Park Service Certification

I, hereby, certify that this property is:

☒ entered in the National Register.

☐ See continuation sheet.

☐ determined eligible for
the National Register.

☐ See continuation sheet.

☐ determined not eligible for
the National Register.

☐ removed from the National
Register.

☐ other, (explain:)

Bruce J. Noble, Jr.

5/19/89

for Signature of the Keeper

Date of Action

6. Function or Use

Historic Functions (enter categories from instructions)

Interstate Highway

Current Functions (enter categories from instructions)

local access road

7. Description

Architectural Classification
(enter categories from instructions)

N/A

Materials enter categories from instructions)

foundation

walls

roof

other Earth fill, asphalt and cinder surfacing, concrete culverts

Describe present and historic physical appearance.

This 1.1 mile (1.8 km) section of Rural Route 66 is used today as a local access road. It is paved with asphalt, except for the east end, which is cindered. It has a standard concrete box culvert. The pavement has been in place since this section was a part of Route 66. Aside from slight deterioration of the road surface, it has changed little in appearance since the historic period.

This section of road was built in 1932-33 as part of Arizona Forest Highway Project 4C, a realignment of the road built in 1922. It covered most of the original alignment. The 20' wide travelway had bituminous surfacing which was eventually asphalted. In 1950, a realignment up Ash Fork Hill bypassed this section, but local access to Pine Springs Ranch was maintained. In 1966, it was abandoned to the Kaibab National Forest, the original land owner. The Forest Service requested that the Arizona Highway Department fulfill its right-of-way permit obligations to remove all structures and improvements and restore the site to its natural appearance. Kaibab National Forest Supervisor Jack H. Prevey requested that the Highway Department " . . . have this old highway ripped up, the concrete culvert ends demolished, and the entire area revegetated. . . . We don't [want to] have a strip of asphalt across the National Forest which is of no functional purpose." (KNF file 2730). The roadway east and west of Pine Springs Ranch was obliterated, leaving this 1.1 mile section intact.

Pine Springs Ranch, which dates from the historic period, is still located on the south side of the road. Although not a part of this nomination, the ranch enhances the historic setting.

8. Statement of Significance

Certifying official has considered the significance of this property in relation to other properties:

☒ nationally ☐ statewide ☐ locally

Applicable National Register Criteria ☒ A ☐ B ☐ C ☐ D

Criteria Considerations (Exceptions) ☐ A ☐ B ☐ C ☐ D ☐ E ☐ F ☒ G

Areas of Significance (enter categories from instructions)

Period of Significance

Significant Dates

Transportation

1932-1944

Cultural Affiliation

N/A

Significant Person

N/A

Architect/Affiliation

N/A

State significance of property, and justify criteria, criteria considerations, and areas and periods of significance noted above.

This section of Rural Route 66 is significant for its association with Historic US Route 66 in Arizona and the theme of transportation in America between ca. 1920 and 1944.

East-bound travelers saw their first high mountain scenery on this section of Route 66. Hundreds of miles of high desert grasslands lay to the west, but the climb up Ash Fork Hill led to this ponderosa pine clad plateau 6,550 feet above sea level. No doubt many travelers camped out in the surrounding National Forest. Pine Springs Resort, on the south side of Route 66 had a store, gas station, guest cabins, and spring water. Although no longer open to the public, Pine Springs Ranch is still adjacent to the roadway.

The Pine Springs section is a good example of Rural Route 66. The cross-section template, drainage feature, and pavement from the historic period remain intact. Pine Springs Ranch, dating to the historic period, is still associated with this road section. It retains integrity of design, workmanship, location, feeling, association, and setting.

9. Major Bibliographical References

Kaibab NF Road and Trail Right-of-Way file 2730: Williams-Ash Fork Highway (Rt. 66)
On file at the Kaibab NF Supervisor's Office, Williams, AZ

Kaibab Recreation Plan: 1940 ms. in Kaibab NF historical files, Williams, AZ

USDA BPR District 2. Location Survey Report, Forest Hwy Route 4. (1932 plans)
In Kaibab NF historical files, Williams, AZ

☐ See continuation sheet.

Previous documentation on file (NPS):

- ☐ preliminary determination of individual listing (36 CFR 67) has been requested.
- ☐ previously listed in the National Register
- ☐ previously determined eligible by the National Register
- ☐ designated a National Historic Landmark
- ☐ recorded by Historic American Buildings Survey # _____
- ☐ recorded by Historic American Engineering Record # _____

Primary location of additional data:

- ☐ State hist. preservation office
- ☐ Other State agency
- ☒ Federal agency
- ☐ Local government
- ☐ University
- ☐ Other

Specify repository:

Kaibab National Forest Supervisor's Office

10. Geographical Data

Acreage of property 18 acres

UTM References

A 1|2| 3|8|2|7|6|0| 3|8|9|7|8|2|0|
Zone Easting Northing
C | | | | | | | | | | | | | |
Zone Easting Northing

B 1|2| 3|8|4|4|5|0| 3|8|9|7|4|5|0|
Zone Easting Northing
D | | | | | | | | | | | | | |
Zone Easting Northing

☐ See continuation sheet

Verbal Boundary Description

This 1.1 mile (1.8 km) long section of Rural Route 66 is in the vicinity of Pine Springs Ranch. The west end is defined by an obliterated section of Route 66, while the east end is defined by an abandoned section of Route 66 (see above UTM references). The sides are defined by the original right-of-way, 66 feet to each side of the centerline. The ROW is defined by standard concrete markers. See attached map.

☐ See continuation sheet

Boundary Justification

The boundary includes the property type "Rural Route 66" defined in the multiple property form. All improvements associated with this property are contained within the right-of-way.

☐ See continuation sheet

11. Form Prepared By

name/title Teri A. Cleeland, Archeologist
organization Kaibab National Forest
street & number 800 S. Sixth St.
city or town Williams

date July 22, 1988
telephone (602) 635-2681
state AZ zip code 86046

United States Department of the Interior
National Park Service

NATIONAL REGISTER OF HISTORIC PLACES
CONTINUATION SHEET

PHOTOGRAPHS Page 1

THE FOLLOWING INFORMATION IS THE SAME FOR ALL PHOTOGRAPHS ACCOMPANYING THIS
NOMINATION:

- 1). Rural Route 66: Pine Springs
- 2). Vicinity of Williams, Arizona

INFORMATION FOR INDIVIDUAL PHOTOGRAPHS:

- 3). King Rex
- 4). 1937
- 5). National Archives Photo #95-G-349812 (Kaibab NF also retains a negative)
- 6). Facing southeast, Pine Springs Ranch on the right
- 7). #1

- 3). Teri A. Cleeland
- 4). June, 1988
- 5). Kaibab National Forest, Williams, Arizona
- 6). Facing east, of roadway
- 7). #2

- 3). Teri A. Cleeland
- 4). June, 1988
- 5). Kaibab National Forest, Williams, Arizona
- 6). Facing Northwest, of roadway
- 7). #3

United States Department of the Interior
National Park Service

APR 5 1989

National Register of Historic Places
Continuation Sheet

Section number _____ Page _____

Historic US Route 66 in Arizona MPS

Coconino County, ARIZONA

COVER

~~Substantive Review~~

Date Listed

5/19/89

1. Abandoned Route 66, Parks (1921) ~~Substantive Review~~
2. Abandoned Route 66, Parks (1931) ~~Substantive Review~~
3. Abandoned Route 66, Ash Fork Hill ~~Substantive Review~~
4. Rural Route 66, Brannigan Park ~~Substantive Review~~
5. Rural Route 66, Parks ~~Substantive Review~~
6. Rural Route 66, Pine Springs ~~Substantive Review~~
7. Urban Route 66, Williams ~~Substantive Review~~

5/19/89

5/19/89

5/19/89

5/19/89

5/19/89

5/19/89

5/19/89

UNITED STATES DEPARTMENT OF THE INTERIOR
NATIONAL PARK SERVICE

NATIONAL REGISTER OF HISTORIC PLACES
EVALUATION/RETURN SHEET

REQUESTED ACTION: NOMINATION

PROPERTY Rural Route 66, Pine Springs
NAME:

MULTIPLE Historic US Route 66 in Arizona MPS
NAME:

STATE & COUNTY: ARIZONA, Coconino

DATE RECEIVED: 4/05/89 DATE OF PENDING LIST: 4/19/89
DATE OF 16TH DAY: 5/05/89 DATE OF 45TH DAY: 5/20/89
DATE OF WEEKLY LIST:

REFERENCE NUMBER: 89000379

NOMINATOR: FEDERAL

REASONS FOR REVIEW:

APPEAL: N DATA PROBLEM: N LANDSCAPE: N LESS THAN 50 YEARS: Y
OTHER: N PDIL: N PERIOD: Y PROGRAM UNAPPROVED: N
REQUEST: N SAMPLE: Y SLR DRAFT: Y NATIONAL: Y

COMMENT WAIVER: N

☒ ACCEPT ☐ RETURN ☐ REJECT 5/19/89 DATE

ABSTRACT/SUMMARY COMMENTS:

*Historically significant example of Rural Route 66
property type.*

RECOM./CRITERIA Accept - A
REVIEWER Noble
DISCIPLINE Historian
DATE 5/19/89

DOCUMENTATION see attached comments Y/N see attached SLR Y/N

CLASSIFICATION

☐ count ☐ resource type

STATE/FEDERAL AGENCY CERTIFICATION

FUNCTION

☐ historic ☐ current

DESCRIPTION

☐ architectural classification
☐ materials
☐ descriptive text

SIGNIFICANCE

Period Areas of Significance--Check and justify below

Specific dates Builder/Architect
Statement of Significance (in one paragraph)

☐ summary paragraph
☐ completeness
☐ clarity
☐ applicable criteria
☐ justification of areas checked
☐ relating significance to the resource
☐ context
☐ relationship of integrity to significance
☐ justification of exception
☐ other

BIBLIOGRAPHY

GEOGRAPHICAL DATA

☐ acreage ☐ verbal boundary description
☐ UTM's ☐ boundary justification

ACCOMPANYING DOCUMENTATION/PRESENTATION

☐ sketch maps ☐ USGS maps ☐ photographs ☐ presentation

OTHER COMMENTS

Questions concerning this nomination may be directed to

Signed _____ Phone _____

Date _____

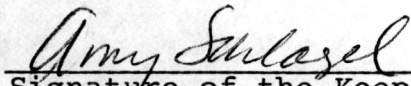
United States Department of the Interior
National Park ServiceNational Register of Historic Places
Continuation Sheet

Section number _____ Page _____

SUPPLEMENTARY LISTING RECORD

NRIS Reference Number: 89000379Date Listed: 5/19/89Rural Route 66, Pine SpringsCoconinoAZProperty NameCountyStateHistoric US Route 66 in Arizona MPSMultiple Name

This property is listed in the National Register of Historic Places in accordance with the attached nomination documentation subject to the following exceptions, exclusions, or amendments, notwithstanding the National Park Service certification included in the nomination documentation.

Signature of the Keeper8/4/89Date of Action

=====

Amended Items in Nomination:

Since this property is greater than 10 acres, additional UTM points should be included to address those places where the road twists, as follows:

Original Point A: A 12 382 760 3897 820 (remains the same)

New Point B: B 12 383 716 3897 180 (new point)


Original Point B: C 12 384 450 3897 450 (old point B becomes C)

Discussed and concurred in by the Arizona SHPO.

DISTRIBUTION:

National Register property file

Nominating Authority (without nomination attachment)



3498/2

Pine Springs

#1


Co Contents Co A2



Pine Springs

#2 ECONOMIC CO #2





Rural Route 66:

Pine Springs

#3

Cu compound Cu Ar

